



Environment , Transport and Planning Directorate

HIGHWAY ASSET MANAGEMENT

PROGRAMME OF WORKS 2025-26



SURFACE TREATMENT 2025-2026

Highway Asset Management
Hazel Court
James Street
YORK
YO10 3DS

JAN 2025

CARRIAGEWAY RETEXTURE 25-26			
Street	Location	Ward	Type of works
1 Jockey Lane (part Malton Road)	Malton Rd to Monks Cross RB	Huntington and New Earswick	Retexturing / crack & joint sealing
2 Monks Cross Drive	Monks Cross Rbt to Jockey Lane Rbt	Huntington and New Earswick	Retexturing / crack & joint sealing
3 B1224 Wetherby Road	Bend near Low Fields farm	Rural West York	Retexturing / crack & joint sealing
CARRIAGEWAY RETREAD (In-situ recycling) 25-26			
Street	Location	Ward	Type of works
1 Broad Highway-1	North Lane- Hagwood Farm	Osbalwick and Derwent	Retread
2 Broad Highway-2	Forestry car park to Dodsworth Farm	Osbalwick and Derwent	Retread
3 Abelton Grove	South Lane to end	Haxby and Wigginton	Retread
4 Pasture Close	Fairfields Drive to end	Rural West York	Retread
CARRIAGEWAY SURFACE DRESSING 25-26			
Street	Location	Ward	Type of works
1 Sheriff Hutton Rd	Strensall	Strensall	Surface Dressing
2 Corban Lane	Wigginton	Rural West York	Surface Dressing
3 Wheldrake Lane	Wheldrake	Osbalwick & Derwent	Surface Dressing
4 Huntington Rd/ North Moor Lane/ Strensall Rd	Huntington	Huntington & New Earswick	Surface Dressing
5 Main St Wheldrake	Wheldrake	Osbalwick & Derwent	Surface Dressing
6 York Rd	Dunnington	Osbalwick & Derwent	Surface Dressing
7 Field Lane	Heslington	Hull Rd	Surface Dressing

LTP PRINCIPAL CARRIAGEWAY RETEXTURE TREATMENT

ITEM	<input type="text" value="1"/>		
LOCATION	<input type="text" value="Jockey Lane, part Malton Rd- Monks Cross Link"/>		
ROAD NO	<input type="text" value="33301748, 33302149, 45802515,"/>		
WARD/PARISH	<input type="text" value="Huntington and New Earswick"/>		
SCHEME DRAWING NO	<input type="text"/>		
DESCRIPTION OF WORK	<input type="text" value="CARRIAGEWAY RETEXTURE TREATMENT"/>		
<i>SPECIFICATION RECOMMENDATION</i>	<input type="text"/>		
CW WIDTH	<input type="text"/>	FW WIDTH	<input type="text"/>
CW LENGTH	<input type="text"/>	FW LENGTH	<input type="text"/>
CW AREA	<input type="text"/>	FW AREA	<input type="text"/>
FEE	<input type="text"/>		
TOTAL ESTIMATE	<input type="text" value="104, 149"/>		

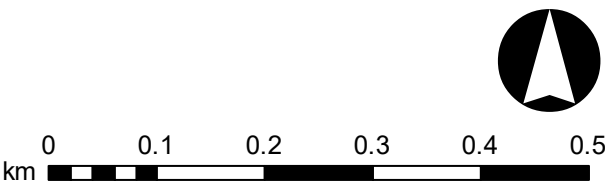
NOTES	<div></div>
-------	-------------

JOCKEY LANE - MALTON RD



© Crown copyright and database rights 2025 Ordnance Survey. AC0000822532
© Crown copyright and database rights 2025 Ordnance Survey. AC0000822532

Date: 11 Feb 2025
Author: City of York Council
Scale: 1:7,000



LTP PRINCIPAL CARRIAGEWAY RETEXTURE TREATMENT

ITEM	<input type="text" value="2"/>		
LOCATION	<input type="text" value="Monks Cross Drive"/>		
ROAD NO	<input type="text" value="33301850"/>		
WARD/PARISH	<input type="text" value="Huntington and New Earswick"/>		
SCHEME DRAWING NO	<input type="text"/>		
DESCRIPTION OF WORK	<input type="text" value="CARRIAGEWAY RETEXTURE TREATMENT"/>		
<i>SPECIFICATION RECOMMENDATION</i>	<input type="text"/>		
CW WIDTH	<input type="text"/>	FW WIDTH	<input type="text"/>
CW LENGTH	<input type="text"/>	FW LENGTH	<input type="text"/>
CW AREA	<input type="text"/>	FW AREA	<input type="text"/>
FEE	<input type="text"/>		
TOTAL ESTIMATE	<input type="text" value="43,272"/>		

NOTES	<div></div>
-------	-------------

Monks Cross Drive



Date: 11 Feb 2025
Author: City of York Council
Scale: 1:4,000

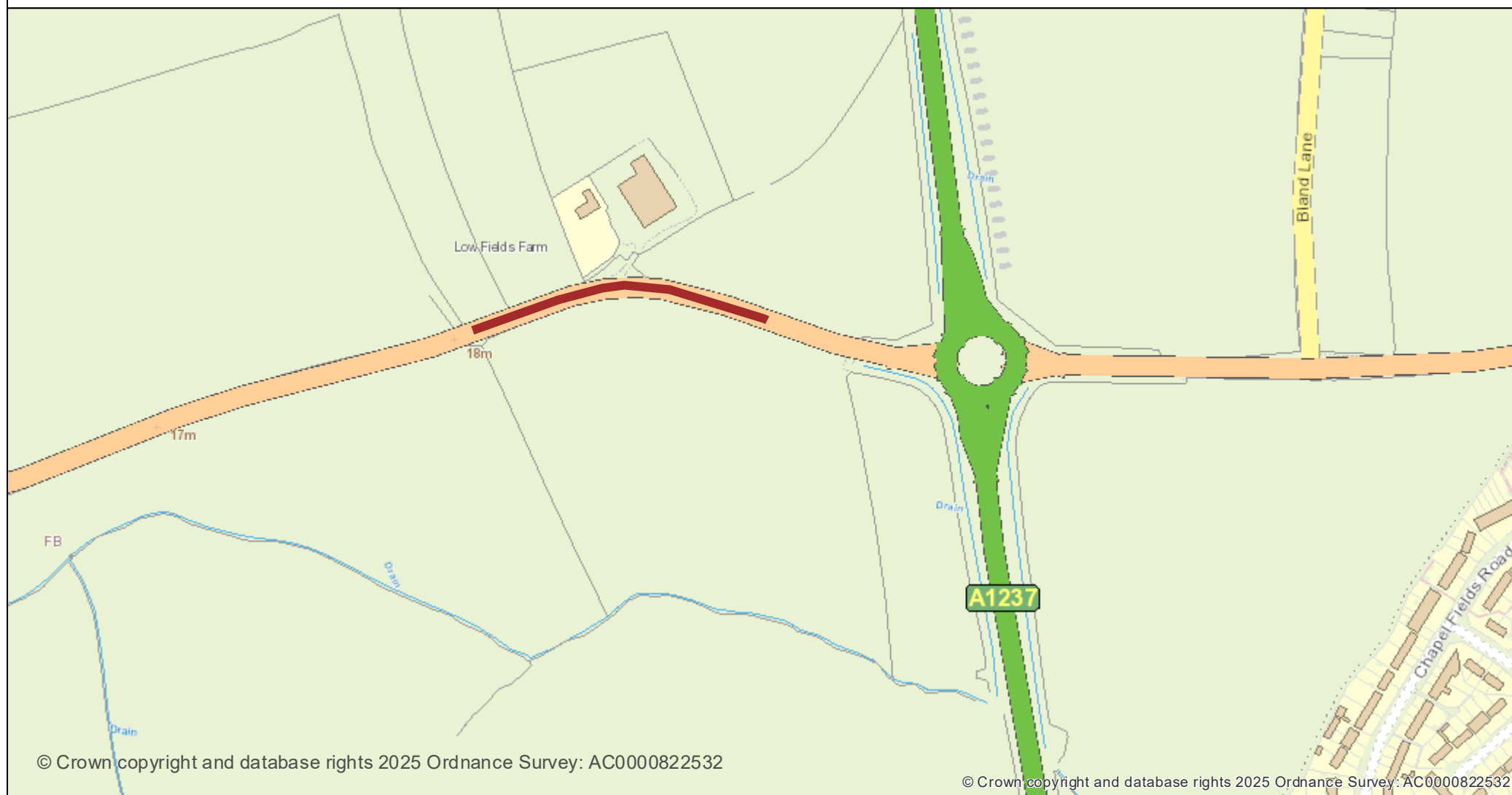
0 0.08 0.16 0.24 0.32 0.4
km



LTP PRINCIPAL CARRIAGEWAY RETEXTURE TREATMENT

ITEM	<input type="text" value="3"/>		
LOCATION	<input type="text" value="B1224 Wetherby Road"/>		
ROAD NO	<input type="text" value="16601092"/>		
WARD/PARISH	<input type="text" value="Rural West York"/>		
SCHEME DRAWING NO	<input type="text"/>		
DESCRIPTION OF WORK	<input type="text" value="CARRIAGEWAY RETEXTURE TREATMENT"/>		
<i>SPECIFICATION RECOMMENDATION</i>	<input type="text"/>		
CW WIDTH	<input type="text"/>	FW WIDTH	<input type="text"/>
CW LENGTH	<input type="text"/>	FW LENGTH	<input type="text"/>
CW AREA	<input type="text"/>	FW AREA	<input type="text"/>
FEE	<input type="text"/>		
TOTAL ESTIMATE	<input type="text" value="10, 025"/>		
NOTES	<div><div>Near Low Fields Farm</div></div>		

B1224 Wetherby road



Date: 11 Feb 2025
Author: City of York Council
Scale: 1:4,000



LTP PRINCIPAL CARRIAGEWAY RETREAD

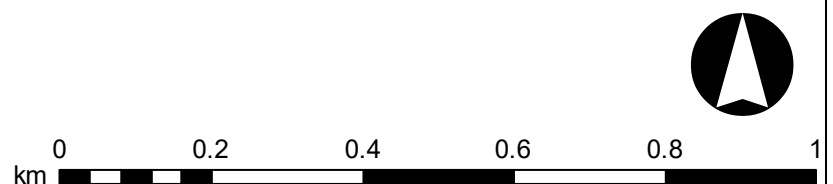
ITEM	<input type="text" value="1"/>		
LOCATION	<input type="text" value="Broad Highway -1"/>		
ROAD NO	<input type="text" value="34202400"/>		
WARD/PARISH	<input type="text" value="Osboldwick and Derwent"/>		
SCHEME DRAWING NO	<input type="text"/>		
DESCRIPTION OF WORK	<input type="text" value="CARRIAGEWAY RETREAD- IN SITU RECYCLING"/>		
<i>SPECIFICATION RECOMMENDATION</i>	<input type="text"/>		
CW WIDTH	<input type="text"/>	FW WIDTH	<input type="text"/>
CW LENGTH	<input type="text" value="1400"/>	FW LENGTH	<input type="text"/>
CW AREA	<input type="text" value="3936"/>	FW AREA	<input type="text"/>
FEE	<input type="text"/>		
TOTAL ESTIMATE	<input type="text" value="77, 388"/>		

NOTES	<div><div>Culvert south of tennis court- Hagwood Fm</div></div>
-------	---

BROAD HIGHWAY -1



Date: 27 Jan 2025
Author: City of York Council
Scale: 1:10,000

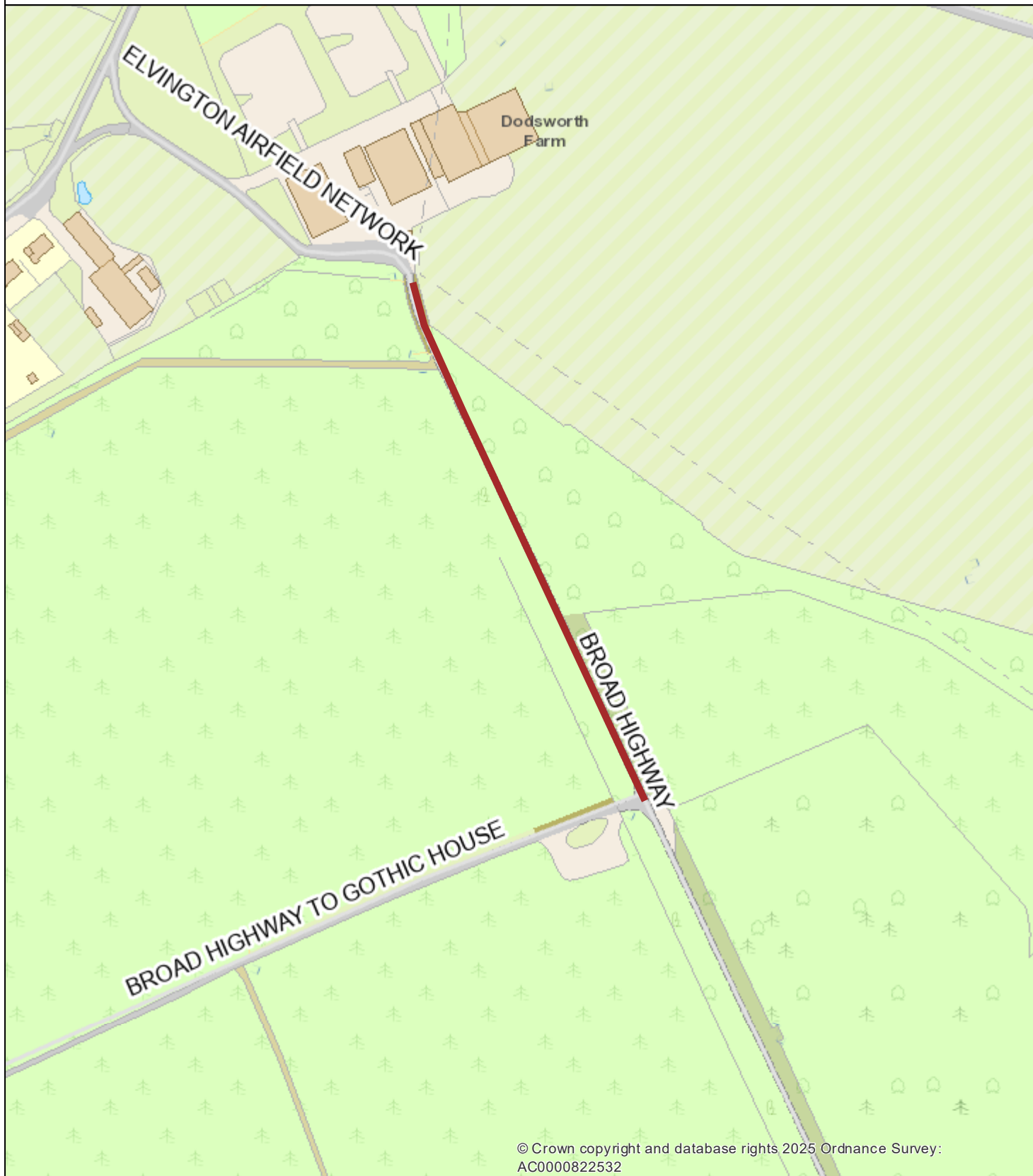


LTP PRINCIPAL CARRIAGEWAY RETREAD

ITEM	<input type="text" value="2"/>		
LOCATION	<input type="text" value="Broad Highway-2"/>		
ROAD NO	<input type="text" value="34202400"/>		
WARD/PARISH	<input type="text" value="Osboldwick and Derwent"/>		
SCHEME DRAWING NO	<input type="text"/>		
DESCRIPTION OF WORK	<input type="text" value="CARRIAGEWAY RETREAD IN SITU RECYCLING"/>		
<i>SPECIFICATION RECOMMENDATION</i>	<input type="text"/>		
CW WIDTH	<input type="text"/>	FW WIDTH	<input type="text"/>
CW LENGTH	<input type="text" value="268"/>	FW LENGTH	<input type="text"/>
CW AREA	<input type="text" value="1018"/>	FW AREA	<input type="text"/>
FEE	<input type="text"/>		
TOTAL ESTIMATE	<input type="text" value="24, 609"/>		

NOTES	<div><div>Forestry England car park to Dodsworth Fm</div></div>
-------	---

BROAD HIGHWAY -2



Date: 27 Jan 2025

Author: City of York Council

Scale: 1:2,500



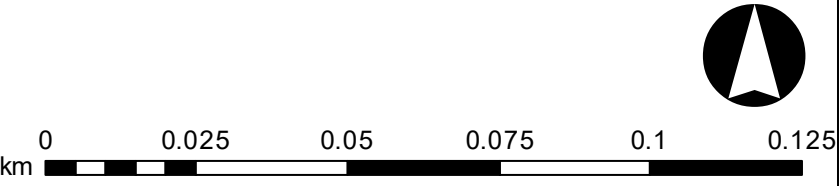
LTP PRINCIPAL CARRIAGEWAY RETREAD

ITEM	<input type="text" value="3"/>		
LOCATION	<input type="text" value="Abelton Grove"/>		
ROAD NO	<input type="text" value="33300973"/>		
WARD/PARISH	<input type="text" value="Haxby and Wigginton"/>		
SCHEME DRAWING NO	<input type="text"/>		
DESCRIPTION OF WORK	<input type="text" value="CARRIAGEWAY RETREAD IN -SITU RECYCLING"/>		
<i>SPECIFICATION RECOMMENDATION</i>	<input type="text"/>		
CW WIDTH	<input type="text"/>	FW WIDTH	<input type="text"/>
CW LENGTH	<input type="text"/>	FW LENGTH	<input type="text"/>
CW AREA	<input type="text" value="925"/>	FW AREA	<input type="text"/>
FEE	<input type="text"/>		
TOTAL ESTIMATE	<input type="text" value="22,927"/>		
NOTES	<div><div>South Ln to end</div></div>		

ABELTON GROVE HAXBY Retread



Date: 27 Jan 2025
Author: City of York Council
Scale: 1:1,250



LTP PRINCIPAL CARRIAGEWAY RETREAD

ITEM	<input type="text" value="4"/>		
LOCATION	<input type="text" value="Pasture Close Skelton"/>		
ROAD NO	<input type="text" value="33300815"/>		
WARD/PARISH	<input type="text" value="Rural West York"/>		
SCHEME DRAWING NO	<input type="text"/>		
DESCRIPTION OF WORK	<input type="text" value="CARRIAGEWAY RETREAD IN SITU RECYCLING"/>		
<i>SPECIFICATION RECOMMENDATION</i>	<input type="text"/>		
CW WIDTH	<input type="text"/>	FW WIDTH	<input type="text"/>
CW LENGTH	<input type="text"/>	FW LENGTH	<input type="text"/>
CW AREA	<input type="text" value="735"/>	FW AREA	<input type="text"/>
FEE	<input type="text"/>		
TOTAL ESTIMATE	<input type="text" value="19, 490"/>		
NOTES	<div><div>Fairfields Drive to end</div></div>		

Pasture Close Skelton Retread



Date: 17 Feb 2025
Author: City of York Council
Scale: 1:1,250



LTP PRINCIPAL CARRIAGEWAY SURFACE DRESSING

ITEM	<input type="text" value="1"/>		
LOCATION	<input type="text" value="Corban Lane, Wigginton"/>		
ROAD NO	<input type="text" value="33300900"/>		
WARD/PARISH	<input type="text" value="HAXBY AND WIGGINTON"/>		
SCHEME DRAWING NO	<input type="text"/>		
DESCRIPTION OF WORK	<input type="text" value="CARRIAGEWAY SURFACE DRESSING"/>		
<i>SPECIFICATION RECOMMENDATION</i>	<input type="text"/>		
CW WIDTH	<input type="text"/>	FW WIDTH	<input type="text"/>
CW LENGTH	<input type="text"/>	FW LENGTH	<input type="text"/>
CW AREA	<input type="text" value="11,576"/>	FW AREA	<input type="text"/>
FEE	<input type="text"/>		
TOTAL ESTIMATE	<input type="text" value="81, 628"/>		

NOTES



© Crown copyright and database rights 2025 Ordnance Survey: AC0000822532



CORBAN LANE SD

Scale: 1:7,000

Author: City of York Council

Date: 14 Jan 2025



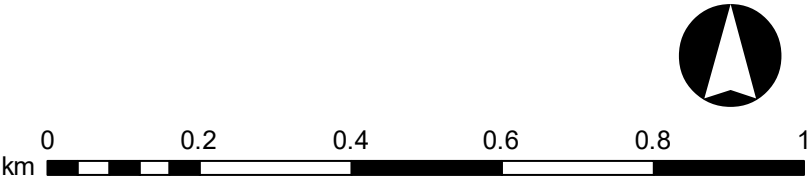
LTP PRINCIPAL CARRIAGEWAY SURFACE DRESSING

ITEM	<input type="text" value="2"/>		
LOCATION	<input type="text" value="Strensall Rd- Northmoor Rd- Huntington Rd -A1237 to Link Road"/>		
ROAD NO	<input type="text" value="33302152, 33301156, 33301226"/>		
WARD/PARISH	<input type="text" value="Huntington and New Earswick"/>		
SCHEME DRAWING NO	<input type="text"/>		
DESCRIPTION OF WORK	<input type="text" value="CARRIAGEWAY SURFACE DRESSING"/>		
SPECIFICATION RECOMMENDATION	<input type="text"/>		
CW WIDTH	<input type="text"/>	FW WIDTH	<input type="text"/>
CW LENGTH	<input type="text"/>	FW LENGTH	<input type="text"/>
CW AREA	<input type="text" value="16,200"/>	FW AREA	<input type="text"/>
FEE	<input type="text"/>		
TOTAL ESTIMATE	<input type="text" value="113, 435"/>		
NOTES	<input type="text" value="Includes North Moor Rd and part of Strensall Rd"/>		

HUNTINGTON RD SD



Date: 14 Jan 2025
Author: City of York Council
Scale: 1:10,000



LTP PRINCIPAL CARRIAGEWAY SURFACE DRESSING

ITEM

3

LOCATION

Sheriff Hutton Rd

ROAD NO

45802273

WARD/PARISH

Strensall

SCHEME DRAWING NO

DESCRIPTION
OF WORK

CARRIAGEWAY SURFACE DRESSING

*SPECIFICATION
RECOMMENDATION*

CW WIDTH

FW WIDTH

CW LENGTH

FW LENGTH

CW AREA

9630

FW AREA

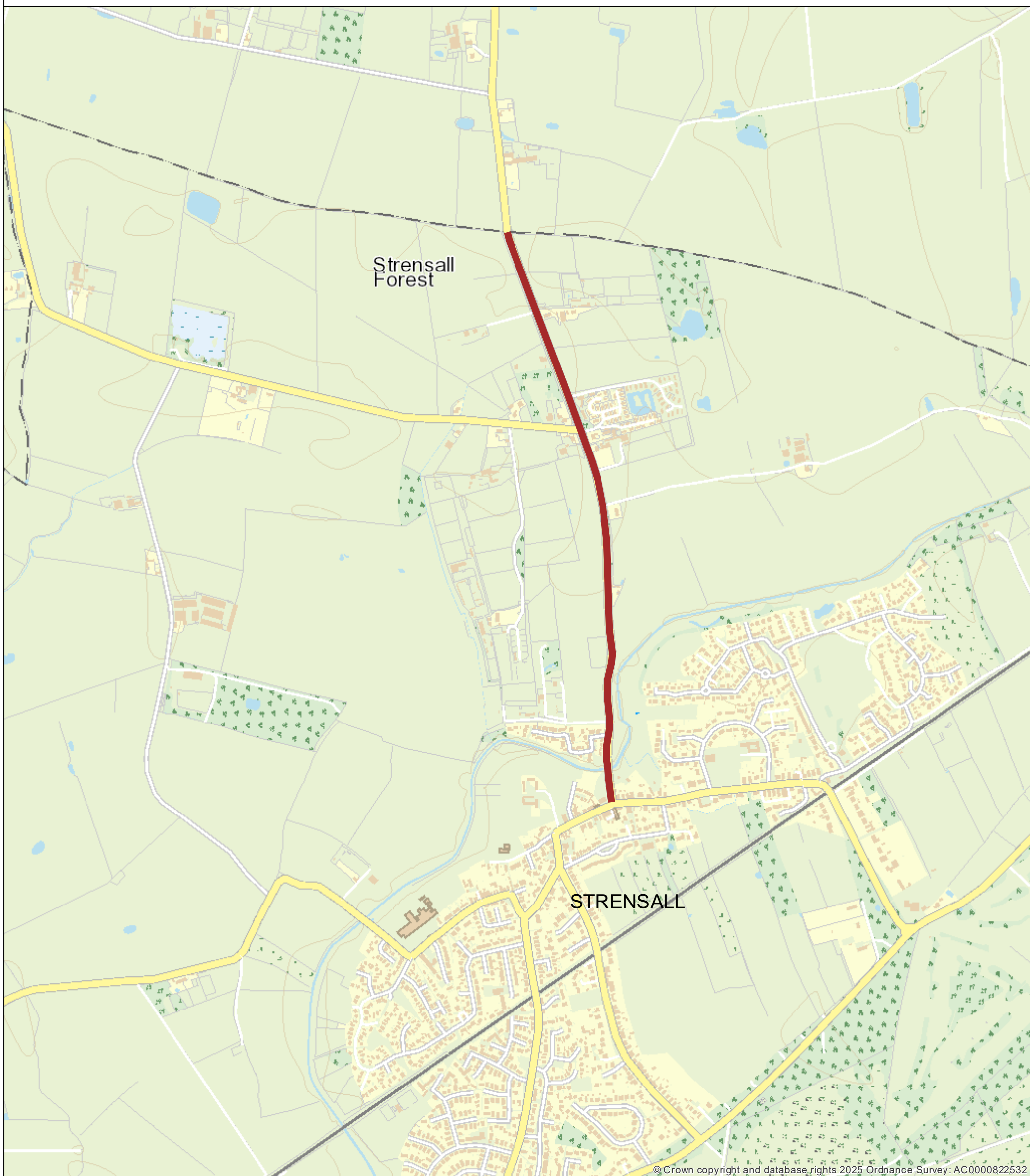
FEE

TOTAL ESTIMATE


68,242

NOTES

SHERIFF HUTTON RD SD



Date: 13 Jan 2025
Author: City of York Council
Scale: 1:10,000



LTP PRINCIPAL CARRIAGEWAY SURFACE DRESSING

ITEM

4

LOCATION

Field Lane Heslington

ROAD NO

34200638

WARD/PARISH

Hull Road

SCHEME DRAWING NO

DESCRIPTION
OF WORK

CARRIAGEWAY SURFACE DRESSING

*SPECIFICATION
RECOMMENDATION*

From 60 m past Church Ln – bed end past Badger Wood
walk

CW WIDTH

FW WIDTH

CW LENGTH

FW LENGTH

CW AREA

7548

FW AREA

FEE

TOTAL ESTIMATE

53, 921

NOTES

Field Lane SD



Date: 17 Feb 2025
Author: City of York Council
Scale: 1:4,000

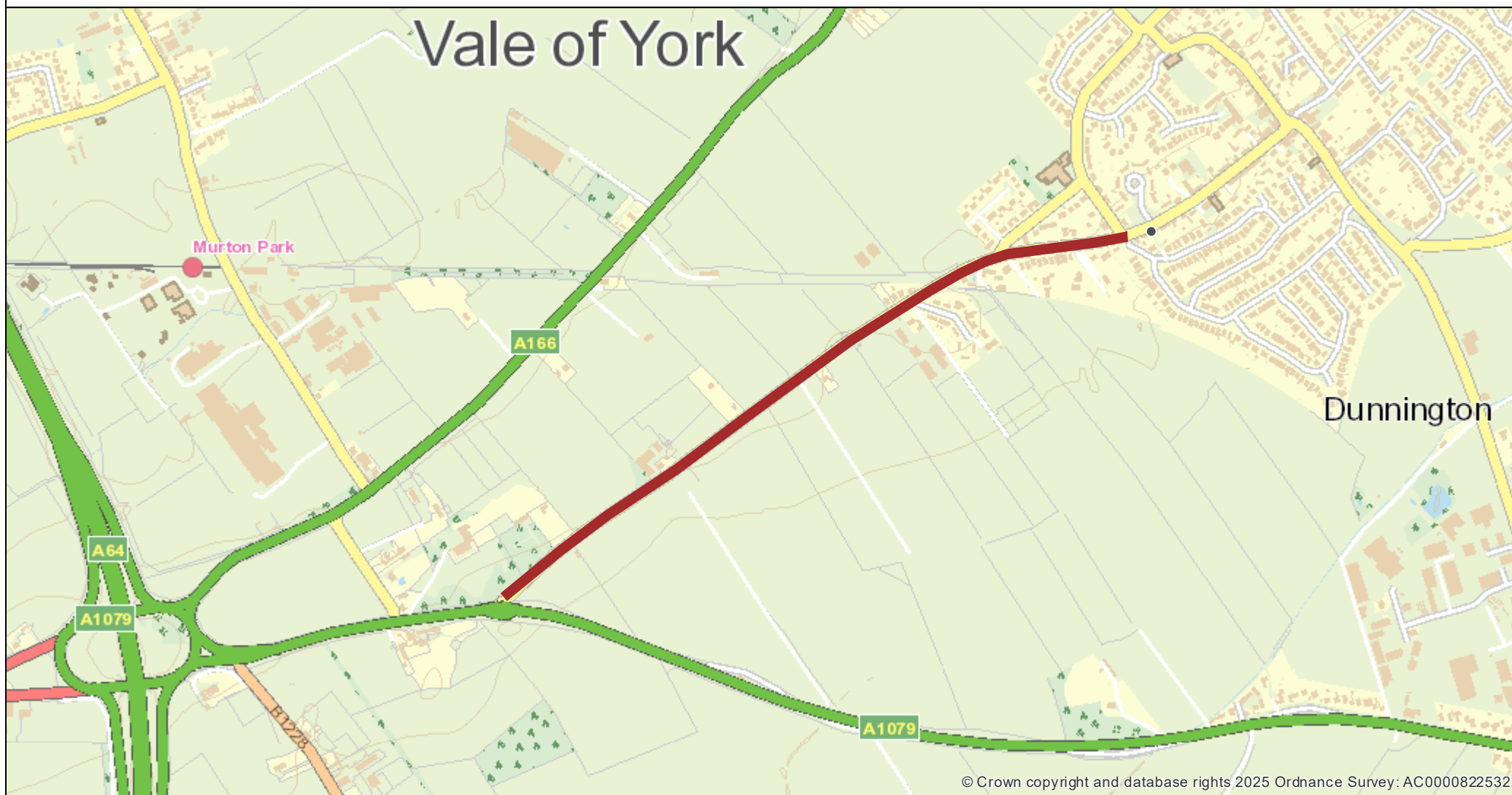


LTP PRINCIPAL CARRIAGEWAY SURFACE DRESSING

ITEM	<input type="text" value="5"/>		
LOCATION	<input type="text" value="York Rd, Dunnington"/>		
ROAD NO	<input type="text" value="34202078"/>		
WARD/PARISH	<input type="text" value="Osbalwick and Derwent"/>		
SCHEME DRAWING NO	<input type="text"/>		
DESCRIPTION OF WORK	<input type="text" value="CARRIAGEWAY SURFACE DRESSING"/>		
SPECIFICATION RECOMMENDATION	<input type="text" value="From A1079 to East of junction Owlwood Lane / Church Lane"/>		
CW WIDTH	<input type="text"/>	FW WIDTH	<input type="text"/>
CW LENGTH	<input type="text"/>	FW LENGTH	<input type="text"/>
CW AREA	<input type="text" value="6860"/>	FW AREA	<input type="text"/>
FEE	<input type="text"/>		
TOTAL ESTIMATE	<input type="text" value="49, 188"/>		

NOTES	<div></div>
-------	-------------

YORK RD DUNNINGTON SD



Date: 14 Jan 2025
Author: City of York Council
Scale: 1:10,000



LTP PRINCIPAL CARRIAGEWAY SURFACE DRESSING


ITEM	<input type="text" value="6"/>		
LOCATION	<input type="text" value="Main St Wheldrake"/>		
ROAD NO	<input type="text" value="34202449"/>		
WARD/PARISH	<input type="text" value="WHELDRAKE"/>		
SCHEME DRAWING NO	<input type="text"/>		
DESCRIPTION OF WORK	<input type="text" value="CARRIAGEWAY SURFACE DRESSING"/>		
<i>SPECIFICATION RECOMMENDATION</i>	<input type="text"/>		
CW WIDTH	<input type="text"/>	FW WIDTH	<input type="text"/>
CW LENGTH	<input type="text"/>	FW LENGTH	<input type="text"/>
CW AREA	<input type="text" value="7,245"/>	FW AREA	<input type="text"/>
FEE	<input type="text"/>		
TOTAL ESTIMATE	<input type="text" value="51,836"/>		

NOTES

MAIN ST WHELDRAKE SD



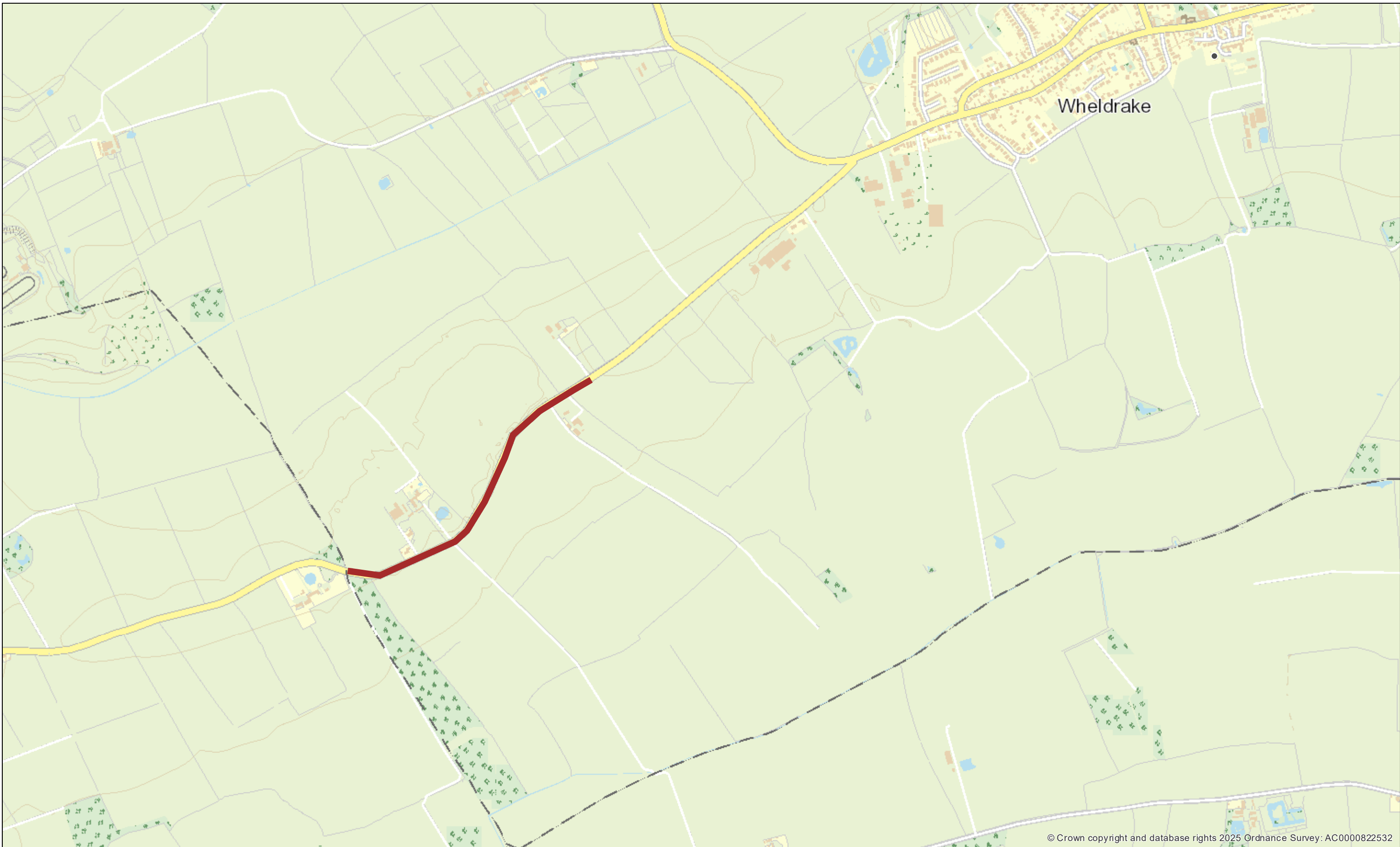
Date: 14 Jan 2025
Author: City of York Council
Scale: 1:7,000



LTP PRINCIPAL CARRIAGEWAY SURFACE DRESSING

ITEM	<input type="text" value="7"/>		
LOCATION	<input type="text" value="Wheldrake Lane"/>		
ROAD NO	<input type="text" value="34202490"/>		
WARD/PARISH	<input type="text" value="Osboldwick & Derwent"/>		
SCHEME DRAWING NO	<input type="text"/>		
DESCRIPTION OF WORK	<input type="text" value="CARRIAGEWAY SURFACE DRESSING"/>		
<i>SPECIFICATION RECOMMENDATION</i>	<input type="text"/>		
CW WIDTH	<input type="text"/>	FW WIDTH	<input type="text"/>
CW LENGTH	<input type="text"/>	FW LENGTH	<input type="text"/>
CW AREA	<input type="text" value="4056"/>	FW AREA	<input type="text"/>
FEE	<input type="text"/>		
TOTAL ESTIMATE	<input type="text" value="29,900"/>		

NOTES	<div></div>
-------	-------------



© Crown copyright and database rights 2025 Ordnance Survey: AC0000822532



WHELDRAKE LANE SD

Scale: 1:10,000
Author: City of York Council
Date: 14 Jan 2025

